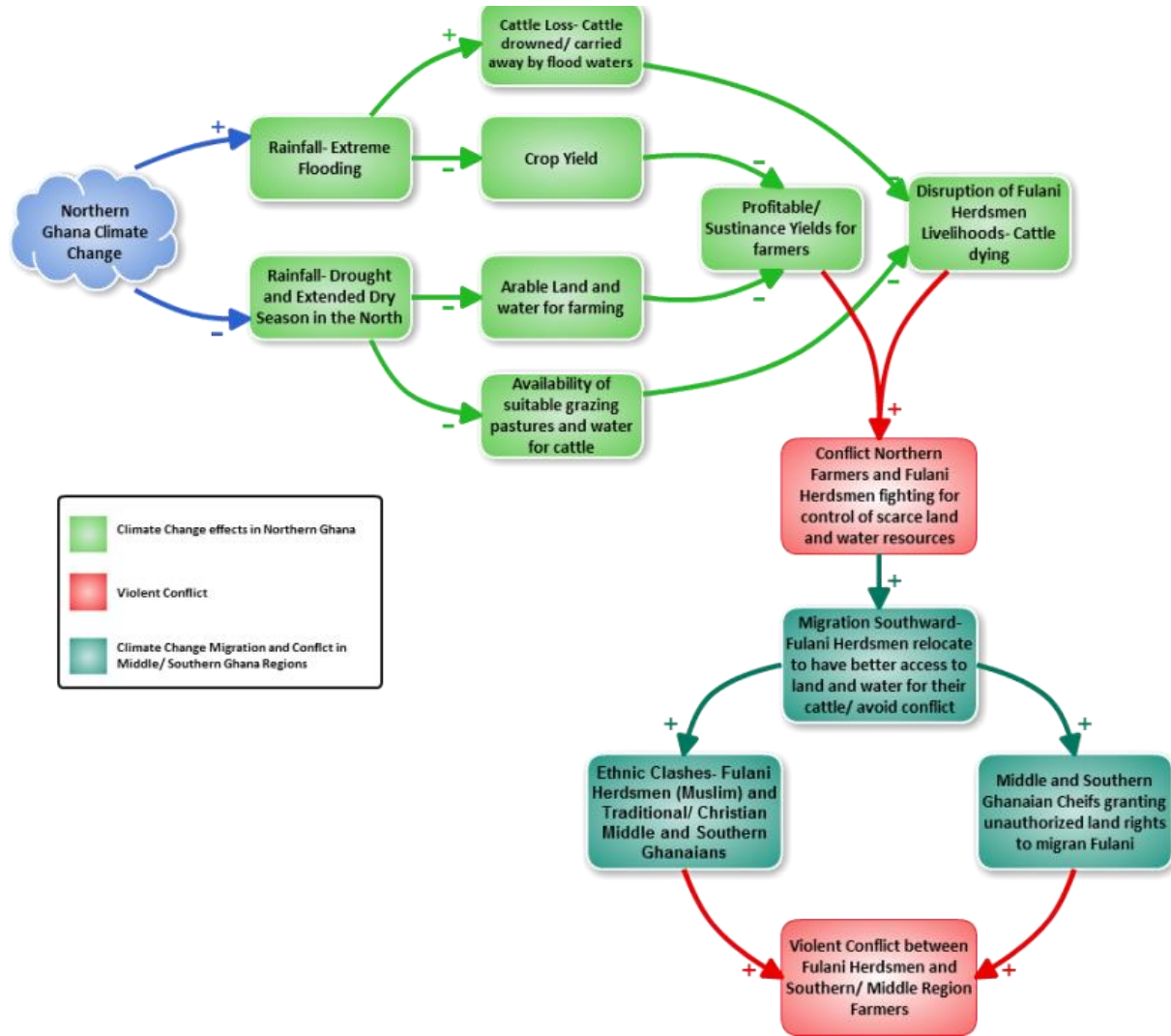


Fulani –Farmers Conflicts

- Climate Change in the Sahel
- Conflicts since late 90ies beginning 2000
- Nigeria: Ethnical/ Religious Connotation
- 1000s of people killed





Context of Conflict in Nigeria

- Land Use Act from 1978 gives absolute powers to governors to allocate land
- Less than 3% of land registered
- Grazing Reserves not gazetted
- Prof. Akin **Mabogunje**: Mabogunje report 2009
- Draft Land Reform (Pres Technical Committee on Land Reform PTCLR) 2013

Context of Conflicts in Nigeria

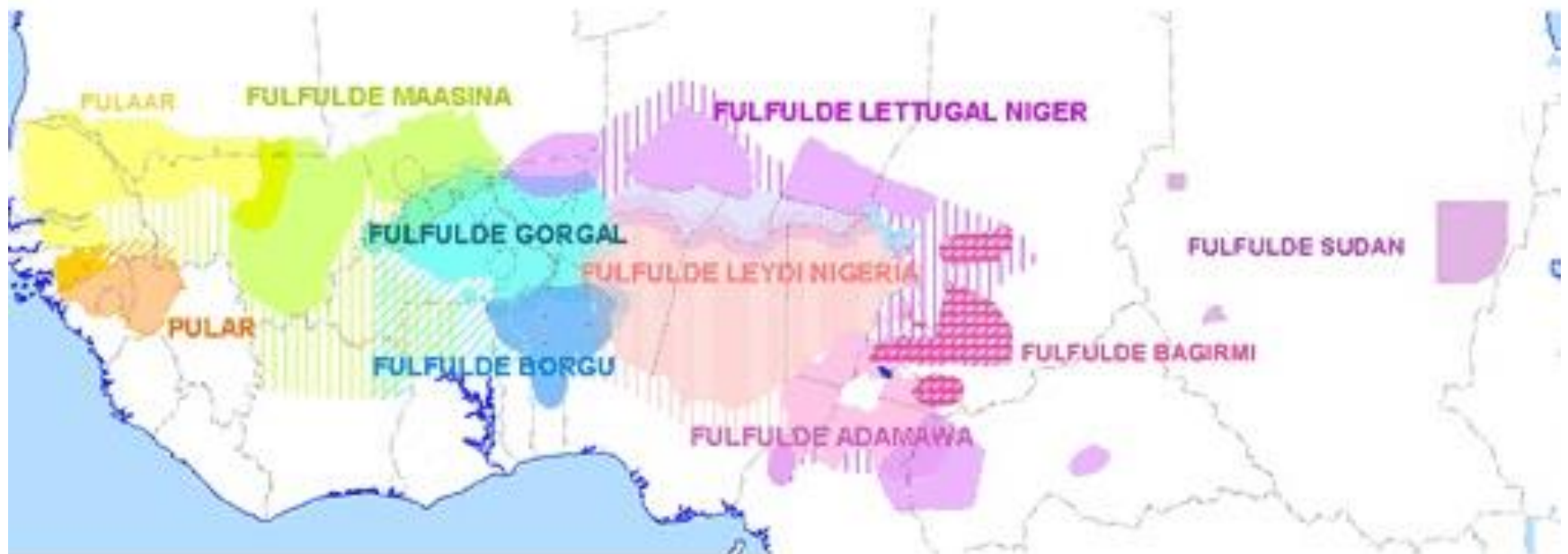
- Boko Haram war in North-East
- Delta Avengers: reclaim oil resources for local population
- Biafra (IPOB): mobilisation for secession

- Middle Belt (Plateau, Enugu, Nasarawa) – Farmer-Fulani clashes
- Bakassa Boys: (Igbo) Vigilantes in Abia State against Fulanis

- Crime, Impunity, Corruption, weak Law Enforcement Agencies
- Inflation & Increase of fees for Electricity, Gas, Petrol – 1600 MW production of electricity,
- Devaluation of the Naira, Loss of oil income, recession, capital flight

Fulani West Africa

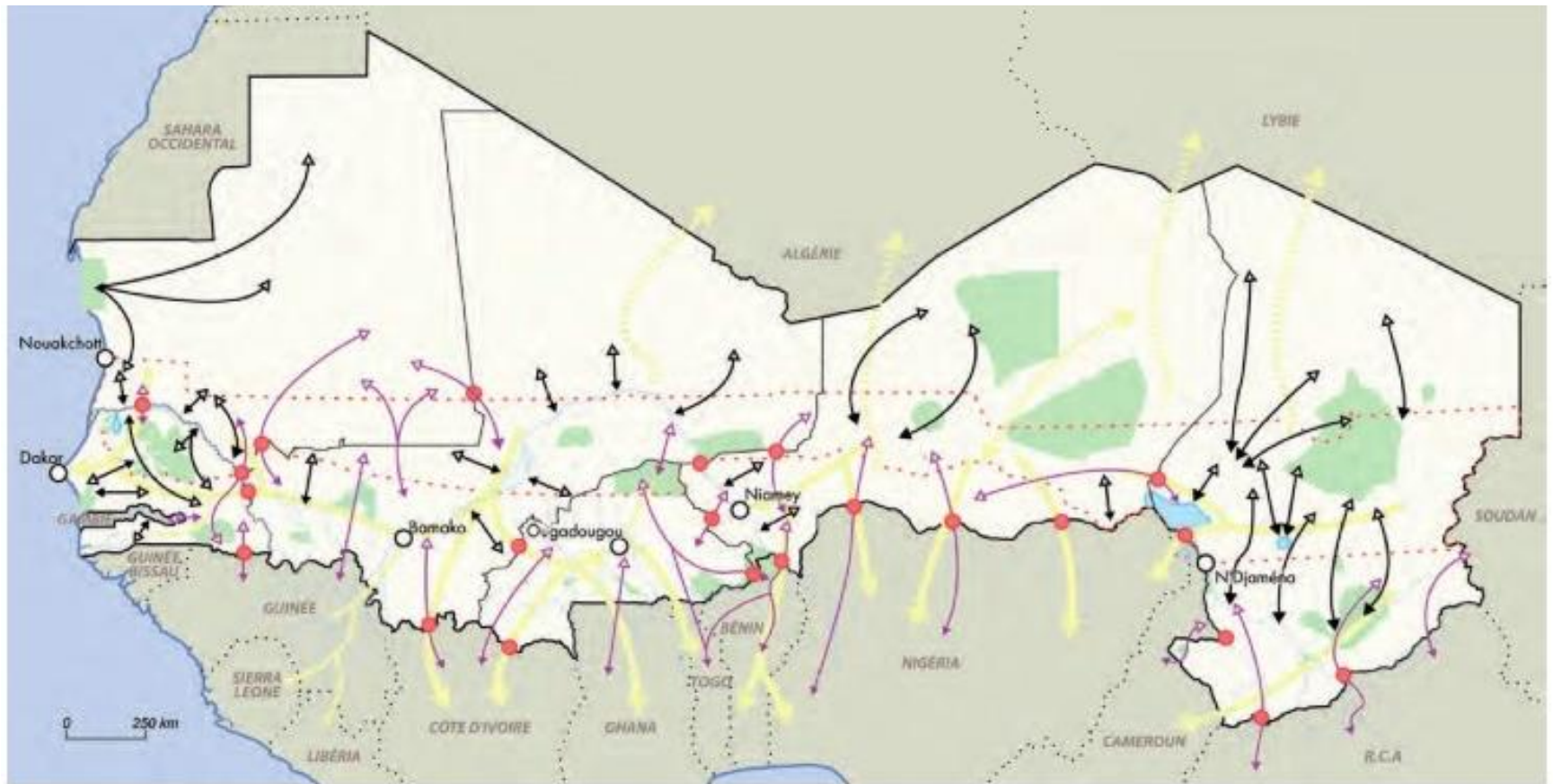
FULFULDE LANGUAGE CONTINUUM



||||| Maximal extent of Fulfulde travel areas

0 500 1000 1500 2000 Kilometers

Transhumance Sahel



- Main national direction
- Cross-border transhumance
- ▷ Wet season direction
- ▶ Dry season direction
- Marketing circuit
- Caravan
- Border crossing point
- ⋯ Pastoral zone
- Protected area
- Lake